

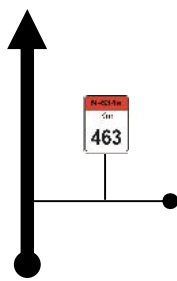
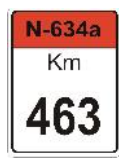
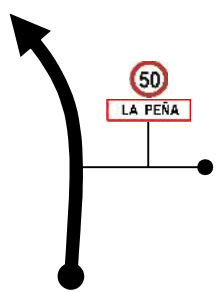

# IV Rallye La Espina

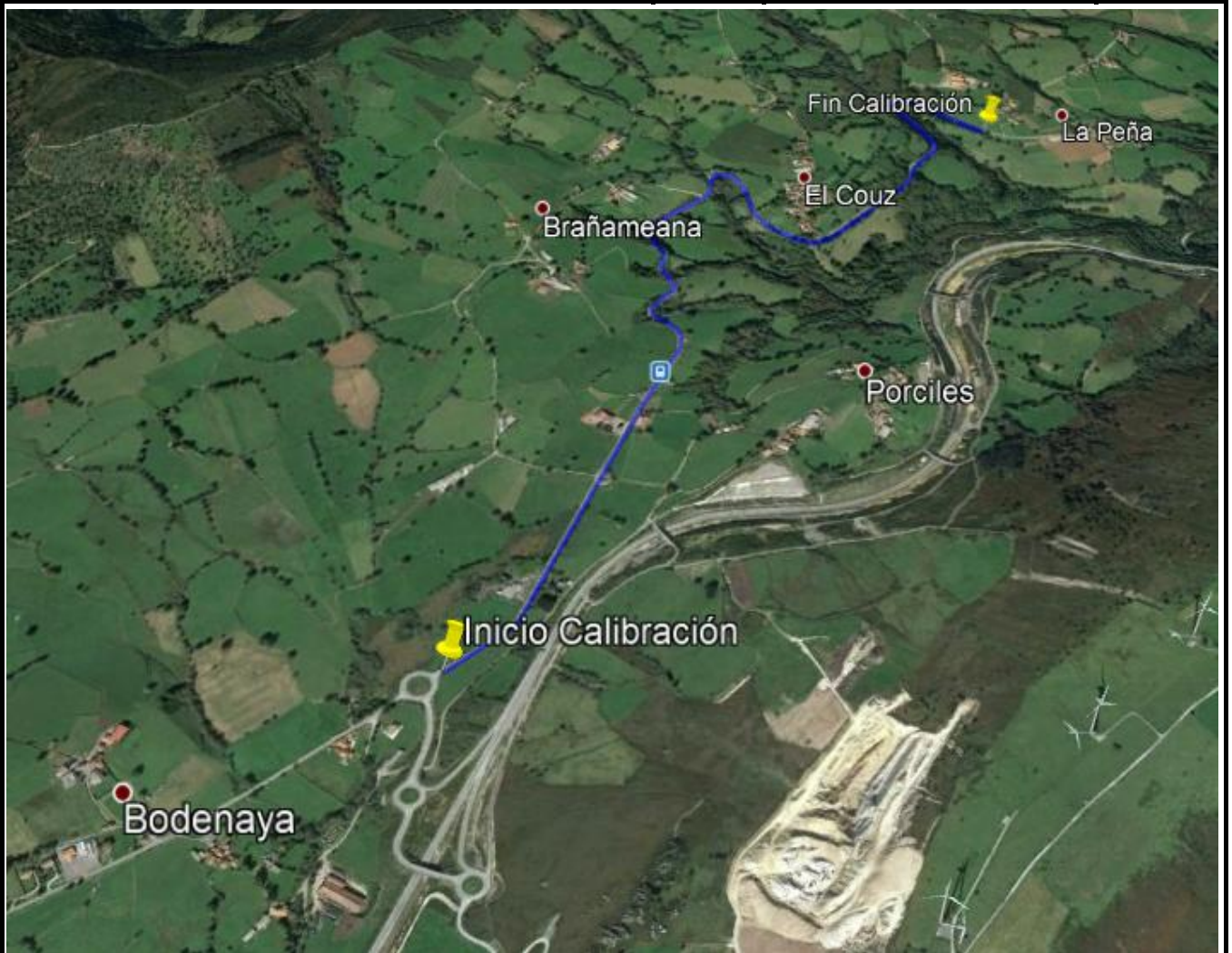


**Inicio Calibración**  
N-634a La Espina-Salas

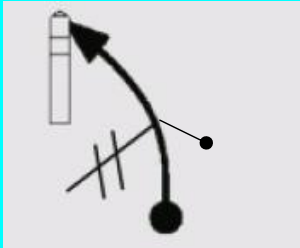

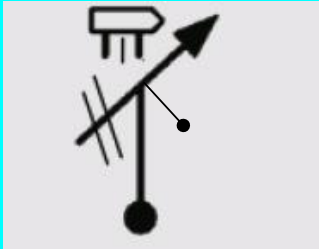



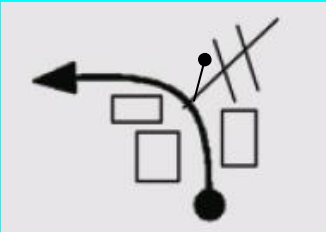



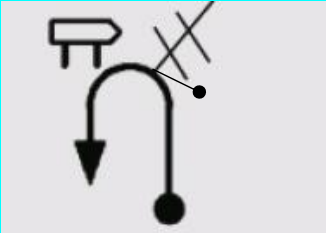



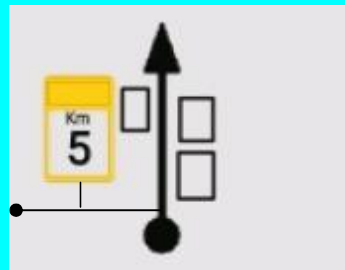





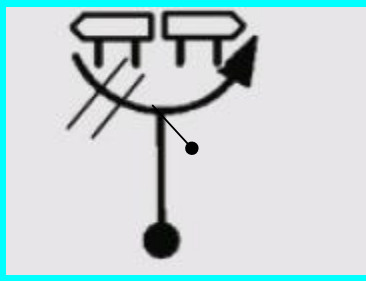
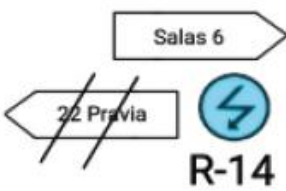
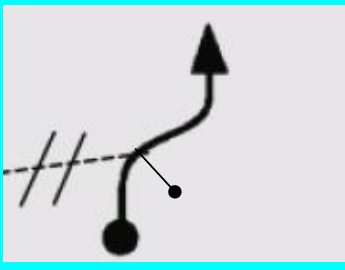

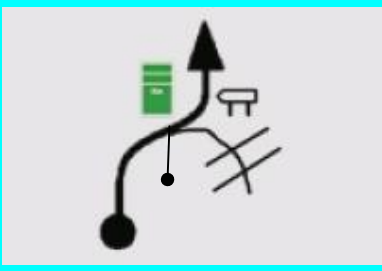
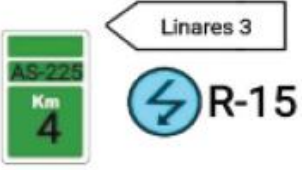
**Fin Calibración**  
N-634a - La Peña

DISTANCIA		DIRECCIÓN	INFORMACIÓN	Km a CH
TOTAL	PARCIAL			
0,000		<p><b>1</b></p>  <p>Inicio Calibración</p>	<p>N-634a N 43°24'11" W 06°19'08"</p> 	2,989
2,989		<p><b>2</b></p>  <p>Fin Calibración</p>	<p>N-634a N 43°25'06" W 06°18'17"</p> 	0,000



Distance / Distancia		Direction / Dirección	Information / Información	Regressive / Regresivos
Total	Partial			
0,000	0,000			22,421
0,771	0,771			21,650
2,128	1,357			20,293
3,675	1,547			18,746
5,102	1,427			17,319
5,893	0,791			16,528

Distance / Distancia		Direction / Dirección	Information / Información	Regressive Regresivos
Total	Partial			
6,262	0,369	7 	 R-6	16,159
7,632	1,370	8 	 R-7	14,789
8,220	0,588	9 	 R-8	14,201
9,425	1,205	10 	 R-9	12,996
10,327	0,902	11 		12,094
10,546	0,219	12 		11,875

Distance / Distancia		Direction / Dirección	Information / Información	Regressive / Regresivos
Total	Partial			
11,928	1,382	13 		10,493
13,265	1,337	14 		9,156
13,800	0,535	15 		8,621
14,908	1,108	16 		7,513
15,747	0,839	17 		6,674
17,154	1,407	18 		5,267



Distance / Distancia		Direction / Dirección	Information / Información	Regressive / Regresivos
Total	Partial			
18,376	1,222	19	 Villarin R-17	4,045
19,672	1,296	20	 Figares 3 La Piniella	2,749
19,720	0,048	21	 R-18 1 Las Campas 3 Prada	2,701
21,137	1,417	22	 R-19 1 Mouruso 2 La Peral	1,284
22,421	1,284	23	 R-20	0,000

Tc 2-4-6  
Grupo Ladislao

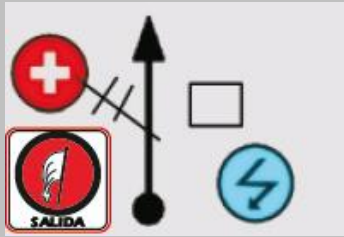



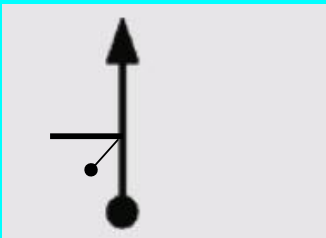



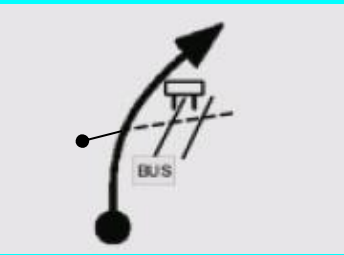



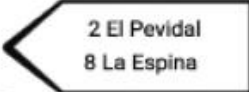



FAPA



Ayuntamiento de Salas



Distance / Distancia		Direction / Dirección	Information / Información	Regressive Regresivos
Total	Partial			
0,000	0,000	1 		12,836
1,008	1,008	2 	 R-2	11,828
1,968	0,960	3 	 R-3	10,868
2,918	0,950	4 	 R-4	9,918
4,215	1,297	5 	 R-5 	8,621
4,725	0,510	6 	  R-6	8,111

Tc 2-4-6  
Grupo Ladislao



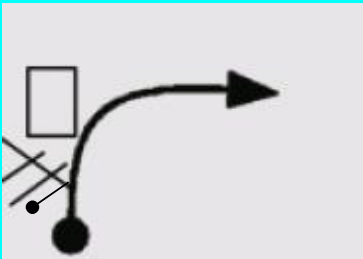



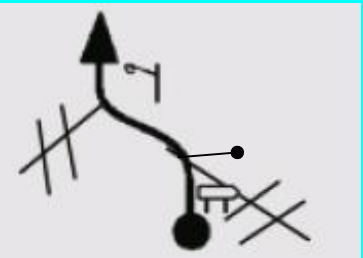
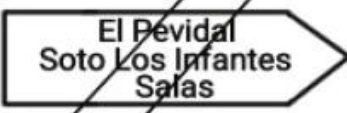



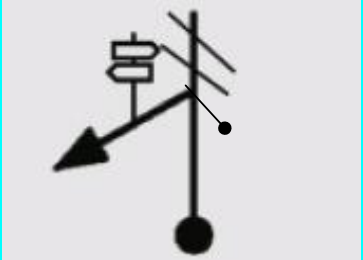
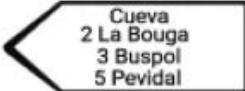
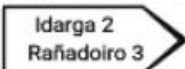



FAPA



Ayuntamiento de Salas



Distance / Distancia		Direction / Dirección	Information / Información	Regressive Regresivos
Total	Partial			
5,877	1,152	7 	 R-7	6,959
6,729	0,852	8 	 R-8	6,107
8,227	1,498	9 	 R-9	4,609
9,451	1,224	10 	  R-10	3,385
9,795	0,344	11 	 R-11	3,041
11,452	1,657	12 	   R-12	1,384

Tc 2-4-6  
Grupo Ladislao



FAPA



Ayuntamiento de Salas



Distance / Distancia		Direction / Dirección	Information / Información	Regressive Regresivos
Total	Partial			
12,304	0,852			0,532
12,836	0,532			0,000